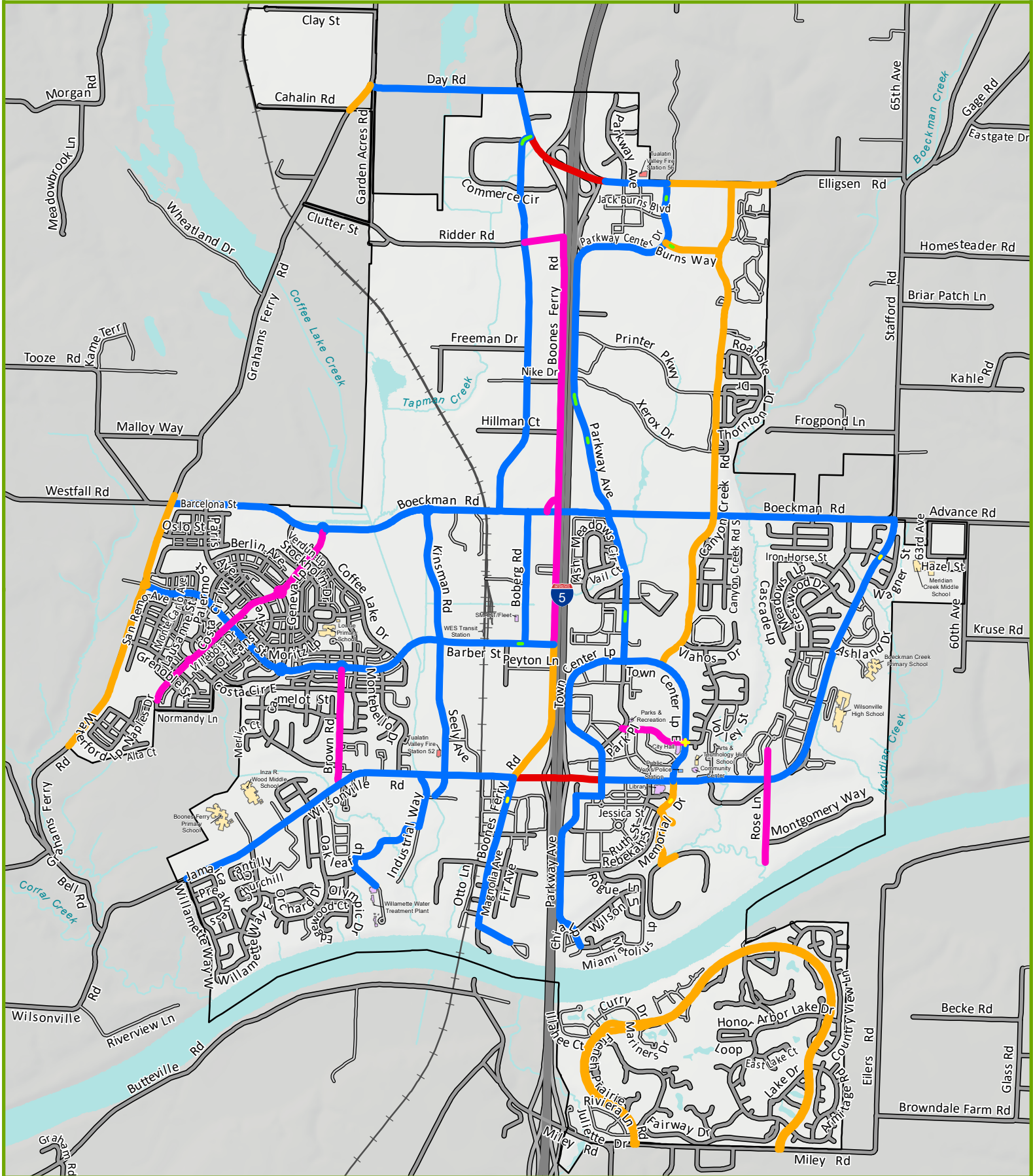


Map # 1: Snow Plowing Routes



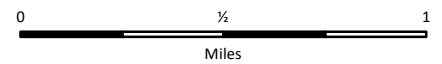
Essential Routes

- Priority 1
- Priority 2
- Priority 3
- ODOT Responsibility

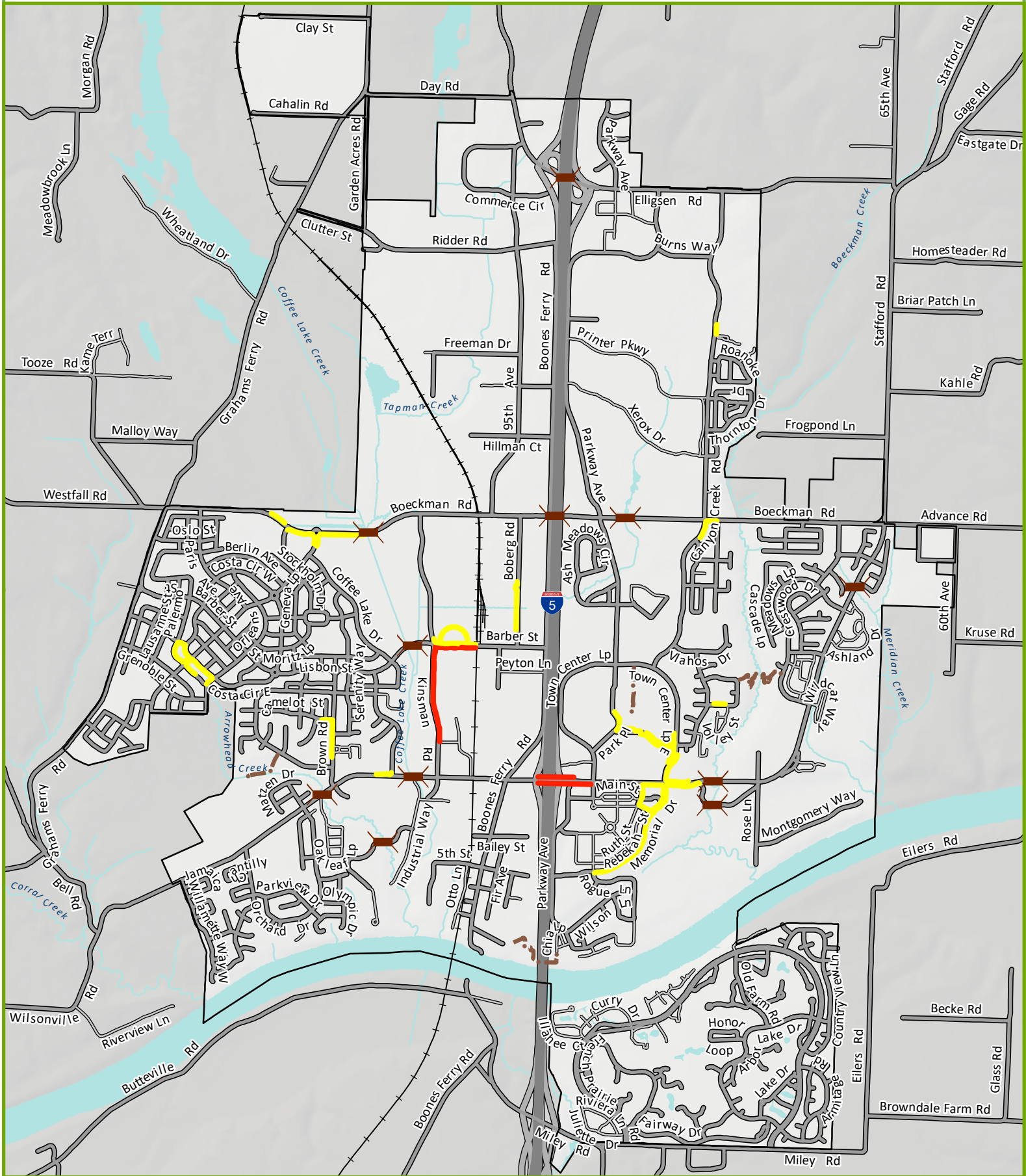
Obstacles

- Concrete island
- In-ground flashers

- Police/Public Works
- Fire Station
- Schools
- City Facilities



Map # 2: Sidewalk Responsibility

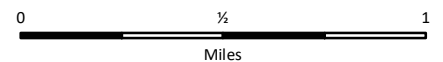


Sidewalks

- Adjacent to city owned property
- Has maintenance agreement

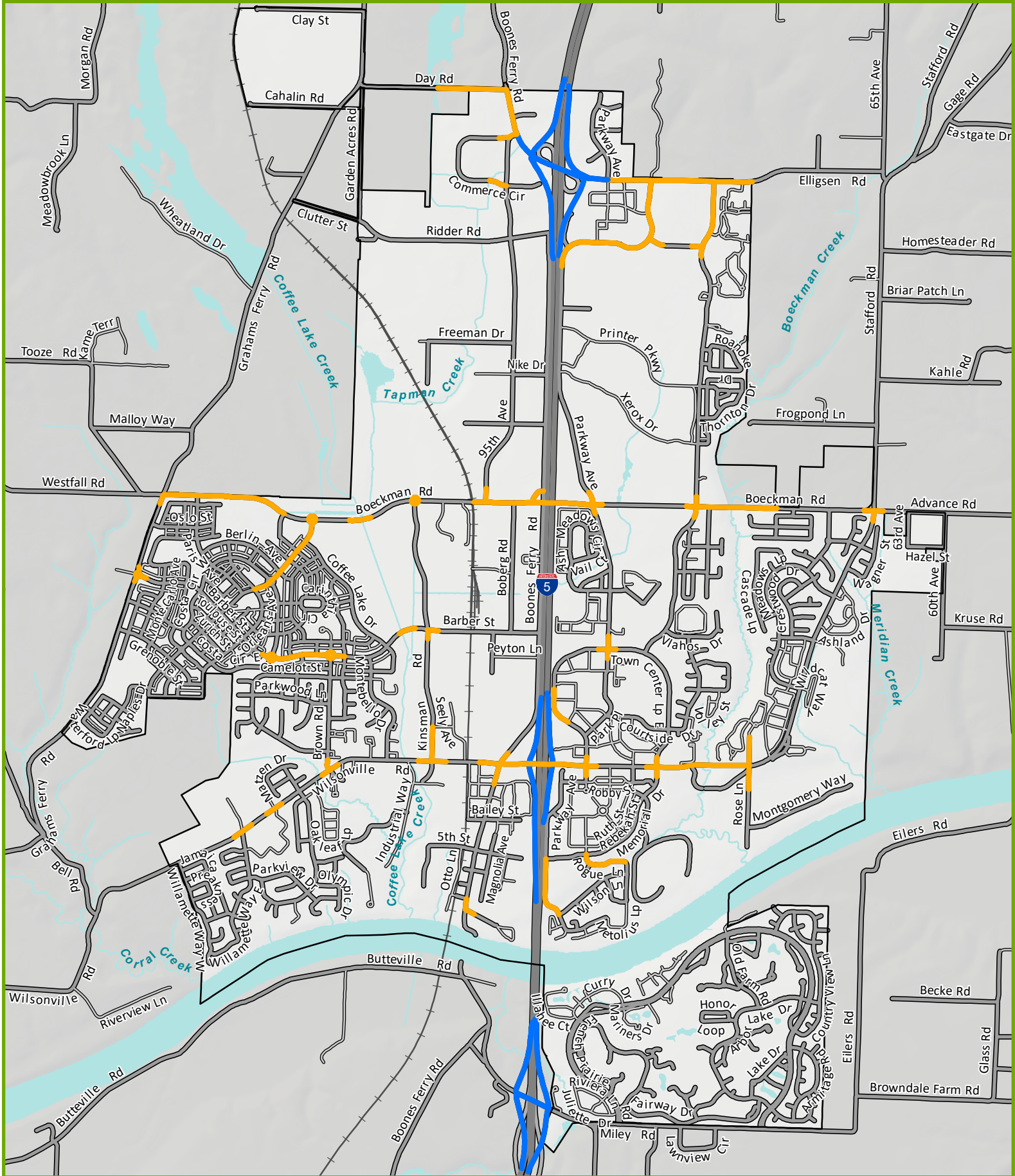
- - - Trail/Path

Bridge/Culvert

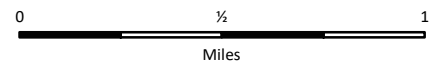




Map # 3: Street Sanding

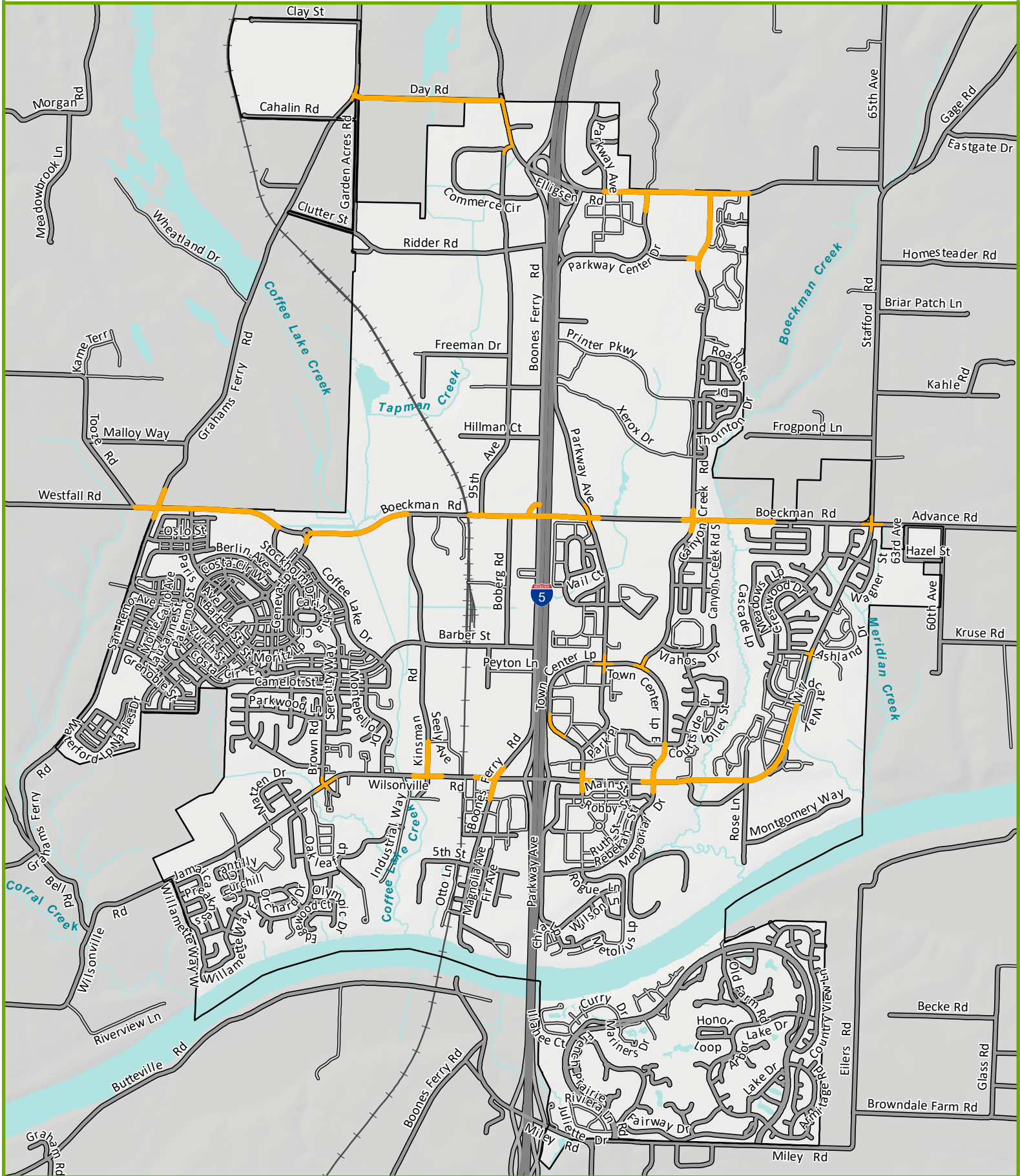


- CoW Primary Locations to Sand
- ODOT Responsibility





Map # 4: Anti-Icing/Deicing Application Sites



— Anti-Icing/Deicing Locations

